




-  = HARDSCAPE AREA (COLORED AND STAMPED CONCRETE)
-  = LANDSCAPED AREA (RAISED 18" IN SUMMIT BLVD MEDIAN). TREES & MULCH. CDOT TO LEAVE AREA UNFINISHED (NO HARDSCAPE)
-  = CONCRETE SIDEWALK/SHARED USE PATH

- NOTES:
- PLAN IS PRELIMINARY AND SUBJECT TO CHANGE
 - LANDSCAPING TO MATCH ADJACENT MEDIANS - RAISED MEDIANS WITH TREES AND MINIMAL LANDSCAPING TOWN DECORATIVE LIGHT LOCATIONS
 - LANDSCAPING IN MEDIANS AND ROUNDABOUTS TO BE DESIGNED AND CONSTRUCTED BY TOWN
 - WAYFINDING TO BE IMPACTED - NEW SIGNAGE TO BE DESIGNED AND CONSTRUCTED BY TOWN



Town of Frisco
P.O. Box 4100
102 School Road
Frisco, CO 80443
(970) 668-4579
www.townoffrisco.com

EXIT 203 MEDIANS AND ROUNDABOUT LANDSCAPING

TOWN OF FRISCO
3/4/24



0 50' 100'
SCALE: 1" = 100'